

COUNTY OF BROWN §
PRECINCT 4 §
ANNUAL ROAD REPORT §



All County Roads, bridges and culverts in precinct are in good condition with the exception of the following: **Refer to attached report.**

Amount of money necessary for normal and scheduled maintenance of the precinct roads during the next fiscal year is estimated to be: **\$184,987.00**

Number of traffic control devices in the precinct defaced or torn down: **37**


Any new roads that should be opened up in the precinct: **None known at this time.**


Any bridges, culverts or other improvements necessary to place the precinct roads in good condition and the estimated cost of the improvements: **None known at this time.**

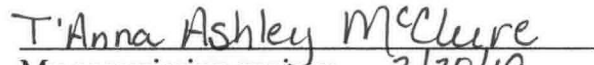
Submitted on the 6th day of June, 2018.


Larry Traweck, Commissioner, Pct. 4

Subscribed and sworn to, before me, the undersigned authority, this 6th day of June, 2018.




Notary Public


My commission expires: 3/30/19

June 11, 2018
(Exhibit #6)

BROWN COUNTY PCT. 4
ANNUAL ROAD REPORT

Road Name	# Concrete Box	# Bridges	# Culverts	Unpaved	Paved	Total Length	Condition
ARAN DR					0.1	0.1	4
ARDEE DR			2	0.4	0.3	0.7	4
BALLY SHANNON				0.2		0.2	3
BALLYCASTLE			3	0.4	0.3	0.7	2
BAY ST					0.1	0.1	4
BELFAST DR			2	0.4		0.4	2
BLARNEY DR			2		0.9	0.9	4
BRAY DR			1	0.2		0.2	4
BUCK HORN RD					0.1	0.1	3
BUCK VIEW RD			16		2.7	2.7	3
BURNET ST					0.1	0.1	4
CARNES LN					0.5	0.5	3
CASHELL DR			1	0.1	0.1	0.2	3
CENTER DR					0.1	0.1	3
CHEYENNE LN			2	0.5	0.2	0.7	3
CLAUDETT DR			1	0.1		0.1	4
CLIFDEN DR				0.3	0.1	0.4	4
CLOVER LEAF DR					0.2	0.2	4
CORK DR			2		0.3	0.3	3
COUNTRY OAKS LN			4	0.1	0.4	0.5	4
COVE CIRCLE					0.1	0.1	4
CR 102			5		1.5	1.5	4
CR 103	4	1	3		2.7	2.7	3
CR 104			1	0.2		0.2	4
CR 105	9	6	6	1.8	5.6	7.4	3
CR 107		1	6	2.1		2.1	4
CR 108	1		4	2.2	0.8	3	3
CR 110	9		1	4.7		4.7	4
CR 111			1	0.2		0.2	4
CR 112				0.3		0.3	3
CR 113				1.7		1.7	4
CR 114	0	3	12	4.6		4.6	2
CR 121	3	1	12	4.6		4.6	3
CR 122			10	4.1		4.1	3
CR 123				1.6		1.6	2
CR 124			1	0.1		0.1	3
CR 126				0.1		0.1	3
CR 127			2	0.3		0.3	3
CR 128				0.1		0.1	3
CR 129	7		6	4.9		4.9	2
CR 130			2		0.4	0.4	3
CR 131			4	1.7		1.7	4
CR 132	4	1	3	2.4		2.4	3
CR 133			12	1.6	0.5	2.1	3
CR 134			9		2.2	2.2	5

BROWN COUNTY PCT. 4
ANNUAL ROAD REPORT

Road Name	# Concrete Box	# Bridges	# Culverts	Unpaved	Paved	Total Length	Condition
CR 135			19		3.6	3.6	3
CR 136	9		11	5.7	0.1	5.8	3
CR 137	1	1		0.5		0.5	3
CR 138			1		0.5	0.5	3
CR 139	9		10	3	3.9	6.9	3
CR 140			7	1.1	1.2	2.3	5
CR 141			1	1		1	4
CR 142	1			0.8		0.8	2
CR 143			1		0.5	0.5	4
CR 144			2	0.3		0.3	4
CR 145			1	0.4		0.4	3
CR 146	2	2	7		2.3	2.3	2
CR 147	4	3	2		3.7	3.7	4
CR 148				0.3		0.3	3
CR 149			5	1.1		1.1	3
CR 150					0.1	0.1	3
CR 151	1			2.1		2.1	3
CR 152	2		7		3	3	3
CR 153	1		2		1	1	3
CR 154					0.3	0.3	3
CR 155			3	0.6	1.2	1.8	3
CR 156			7	0.1	1.3	1.4	3
CR 157			1		0.6	0.6	5
CR 158			4		0.2	0.2	3
CR 159			4		1.9	1.9	4
CR 160			5	2.2		2.2	4
CR 161			3	1.1		1.1	4
CR 162			3	1.9		1.9	3
CR 163		1	4		3.3	3.3	5
CR 164			1	1.5		1.5	3
CR 165	1		6	1.1	1.2	2.3	3
CR 166				0.6		0.6	4
CR 167				0.6		0.6	4
CR 168			2	0.5		0.5	4
CR 169			1		0.5	0.5	4
CR 170			5	1.9		1.9	3
CR 171		1	4	2.2		2.2	3
CR 172			2	1.4		1.4	3
CR 173		1		0.3	0.3	0.6	4
CR 174			1		0.3	0.3	3
CR 175			6		1.8	1.8	3
CR 176			7	2.1		2.1	3
CR 177			2	0.6		0.6	3
CR 178	1	1	2	1.3	0.2	1.5	3
CR 179			2		0.7	0.7	3

BROWN COUNTY PCT. 4
ANNUAL ROAD REPORT

Road Name	# Concrete Box	# Bridges	# Culverts	Unpaved	Paved	Total Length	Condition
CR 180	2	3	13	0.3	7.5	7.8	5
CR 182				0.1		0.1	3
CR 183			1	0.1	0.2	0.3	4
CR 191		1	4		2.2	2.2	4
CR 192		1	1	0.5	2.9	3.4	4
CR 193		1	5	3.2		3.2	3
CR 196			1	1	1.5	2.5	4
CR 197	2		4		1	1	2
CR 198	1		2		1	1	3
CR 210				0.3		0.3	5
CR 215				0.3		0.3	4
CR 216				0.2		0.2	4
CR 234 (WMAIN BL)				0.1	0.2	0.3	4
CR 429				0.3		0.3	4
CR 445					0.1	0.1	4
CR 446				0.1		0.1	4
CR 456			3		1.2	1.2	4
CR 464					0.5	0.5	3
CR 465					0.1	0.1	3
CR 466					0.2	0.2	4
CR 467				0.1	0.3	0.4	4
CR 468				0.1		0.1	4
CR 469				0.1		0.1	4
CR 470				0.1		0.1	4
CR 471			2		0.4	0.4	4
CR 472			1		0.2	0.2	4
CR 473			1		0.1	0.1	4
CR 474			1		0.1	0.1	4
CR 475				0.1		0.1	4
CR 486			1	0.1		0.1	4
CR 497				0.1		0.1	4
CR 498				0.1		0.1	4
CR 499			1		0.2	0.2	4
CR 521			2		0.6	0.6	3
CR 534			1	0.1		0.1	3
CR 541					0.1	0.1	3
CR 542					0.1	0.1	3
CR 543					0.1	0.1	3
CR 544					0.2	0.2	3
CR 546					0.2	0.2	3
CR 550			3		1.2	1.2	3
CR 551			11		2.4	2.4	2
CR 557			2		0.1	0.1	3
CR 564			1		0.5	0.5	4
CR 567				0.1		0.1	4

BROWN COUNTY PCT. 4

ANNUAL ROAD REPORT

Road Name	# Concrete Box	# Bridges	# Culverts	Unpaved	Paved	Total Length	Condition
CR 568					0.2	0.2	4
CR 569			1		0.6	0.6	4
CR 572					0.2	0.2	4
CR 573			6		0.6	0.6	4
CR 574					0.3	0.3	3
CR 588					0.2	0.2	3
CR 589			1		0.6	0.6	4
CR 595				0.1		0.1	4
CR 596					0.6	0.6	4
CR 599			2	0.6		0.6	4
CR 600			1		0.7	0.7	4
CR 601					0.3	0.3	4
CR 602			1		0.1	0.1	4
CR 603					0.7	0.7	4
CR 604					0.6	0.6	4
CR 605				0.1	0.3	0.4	4
CR 606			2		0.8	0.8	4
CR 607					0.2	0.2	4
CR 608					0.2	0.2	4
CR 609					0.1	0.1	4
CR 610					0.3	0.3	4
CR 611			1	0.1	1.1	1.2	3
CR 612			12		1.4	1.4	3
CR 617					0.5	0.5	4
CULLINS ST			1		0.2	0.2	3
DAVID ST			1		0.2	0.2	4
DILLARD DR				0.2	0.3	0.5	4
DOE TRAIL			4		0.1	0.1	4
DONEGAL DR			2	0.2		0.2	4
DUBLIN DR					0.2	0.2	4
EASON DR				0.1		0.1	4
EMERALD DR			2		0.6	0.6	4
ENNIS DR				0.4		0.4	4
FORBESS DR				0.1	0.2	0.3	3
GOLDIE AVE					0.1	0.1	3
HAMMER DR					0.1	0.1	4
HIGH TOP					0.1	0.1	4
HILL CREST			1		0.2	0.2	4
IRELAND DR			1		0.2	0.2	3
JANE ELLEN			2		0.3	0.3	4
KILLARNEY DR					0.6	0.6	4
LAKESIDE DR					0.5	0.5	4
LIMERICK DR			9		0.6	0.6	3
LINE ST					0.2	0.2	3
LOUGH REE DR				0.1		0.1	3

BROWN COUNTY PCT. 4
ANNUAL ROAD REPORT

Road Name	# Concrete Box	# Bridges	# Culverts	Unpaved	Paved	Total Length	Condition
LOVERS LANE			1		0.6	0.6	3
LUKER CIRCLE			3		0.7	0.7	3
MARGARET DR				0.1		0.1	4
MARION ST					0.1	0.1	4
MONAGHAN DR			2	0.4		0.4	4
NEAL DR			3		0.6	0.6	4
NEW CASTLE DR				0.1		0.1	4
ONEAL ST					0.2	0.2	4
PARK ST					0.1	0.1	4
PATRICIA DR			1	0.1		0.1	4
PENCY					0.3	0.3	4
ROSE CIRCLE					0.1	0.1	4
SHADY OAKS DR					0.5	0.5	4
SHAMROCK BLVD					0.1	0.1	4
SHAMROCK DR N			1		0.1	0.1	4
SHAMROCK DR S			1		0.5	0.5	4
SHANNON DR			1		0.2	0.2	4
SHERWOOD DR			3		1	1	3
SPORTSMAN DR			1	0.1	0.5	0.6	4
ST. PATRICK DR				0.3		0.3	4
SUNSET RD			2		0.2	0.2	4
THIRTEENTH ST					0.1	0.1	3
TIPPERARY DR				0.2		0.2	5
TORRES LN			1	0.3		0.3	4
TURNER DR				0.2	0.1	0.3	4
VERDE DR			2	0.2		0.2	4
WATERFORD			4		0.8	0.8	4
WEST ST					0.3	0.3	3
WESTERN OAKS LN			1		0.2	0.2	3
TOTALS	74	29	425	89.8	102	191.8	
	# Concrete Box	# Bridges	# Culverts	Unpaved	Paved	Total Miles	